Regione Autonoma della Sardegna

Servizio del Genio civile di Oristano

REGOLARIZZAZIONE E ADEGUAMENTO DELLE ARGINATURE DEL RIO MOGORO NEL TRATTO INTERMEDIO (TRA IL PONTE FERROVIARIO E LA CONFLUENZA CON IL CANALE ACQUE ALTE) PER IL CONSEGUIMENTO DELLA PERCORRIBILITÀ SUL CORONAMENTO - ARGINE DESTRO

PROGETTO DEFINITIVO-ESECUTIVO



Allegato

E

Scala

DOCUMENTAZIONE FOTOGRAFICA

file

rev.	data	oggetto
00	06-2023	
01	09-2023	
02	11-2023	

SarLand Ingegneria e Architettura

European Certification Institute
QUALITY MANAGEMENT SYSTEM ISO 9001:2015 CERTIFIED
CERTIFICATE N.SARL3559Q2201

ORDINE INGEGNERI PROVINCIA CAGLIARI
N. 5044
ALESSANDRO LAI

Ing. Alessandro Lai
Dott. Geol. Antonello P.L. Gellon
Ing. Alice Scanu
Ing. Marcello Mesina
Ing. Michele Francesco Mannai
Ing. Francesco Lai
Dott. Alessandro Milia

RESPONSABILE DEL PROCEDIMENTO
Ing. Stefano Piga

Descrizione
Inizio del tratto di intervento. Ponte ferrovia Cagliari-Olbia con sistemazione del fondo alveo in calcestruzzo.
Localizzazione

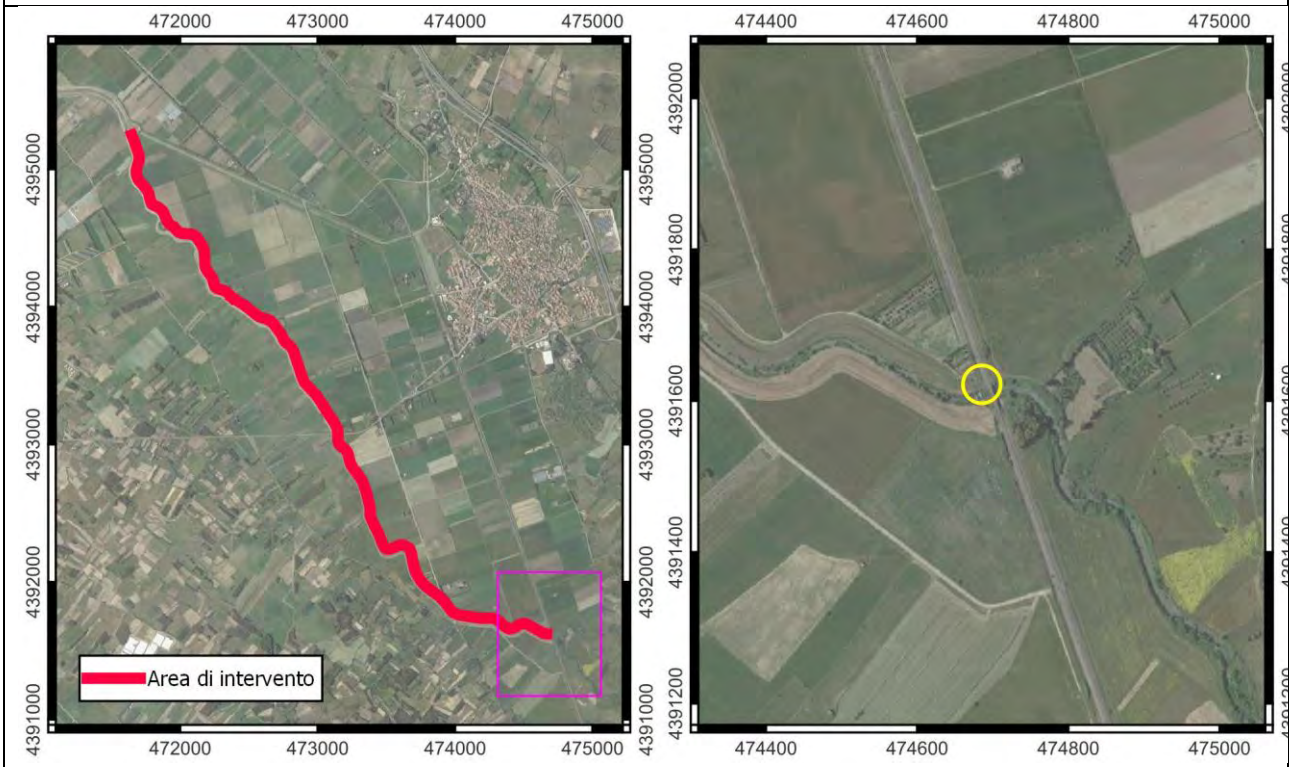

Fotografie







Descrizione
Progressiva +300 m
Localizzazione

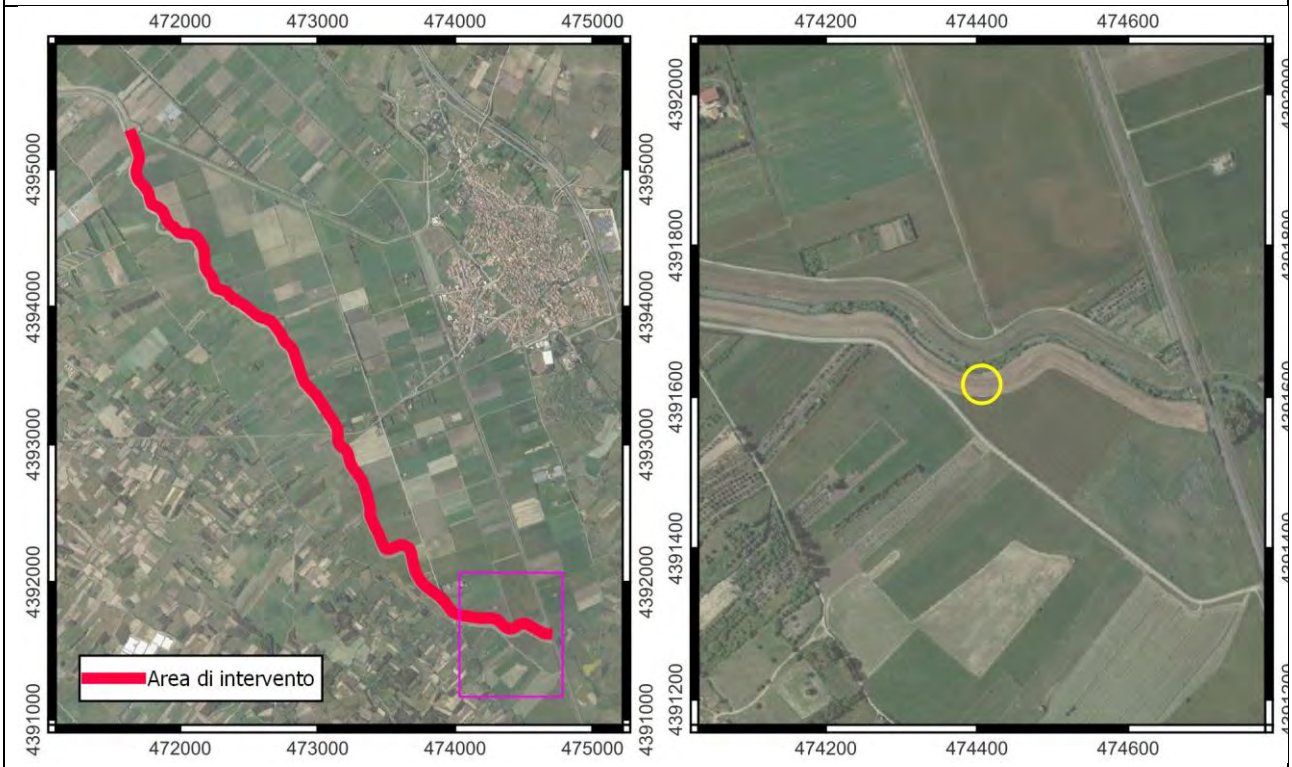

Fotografie



Descrizione
Progressiva +600 m
Localizzazione

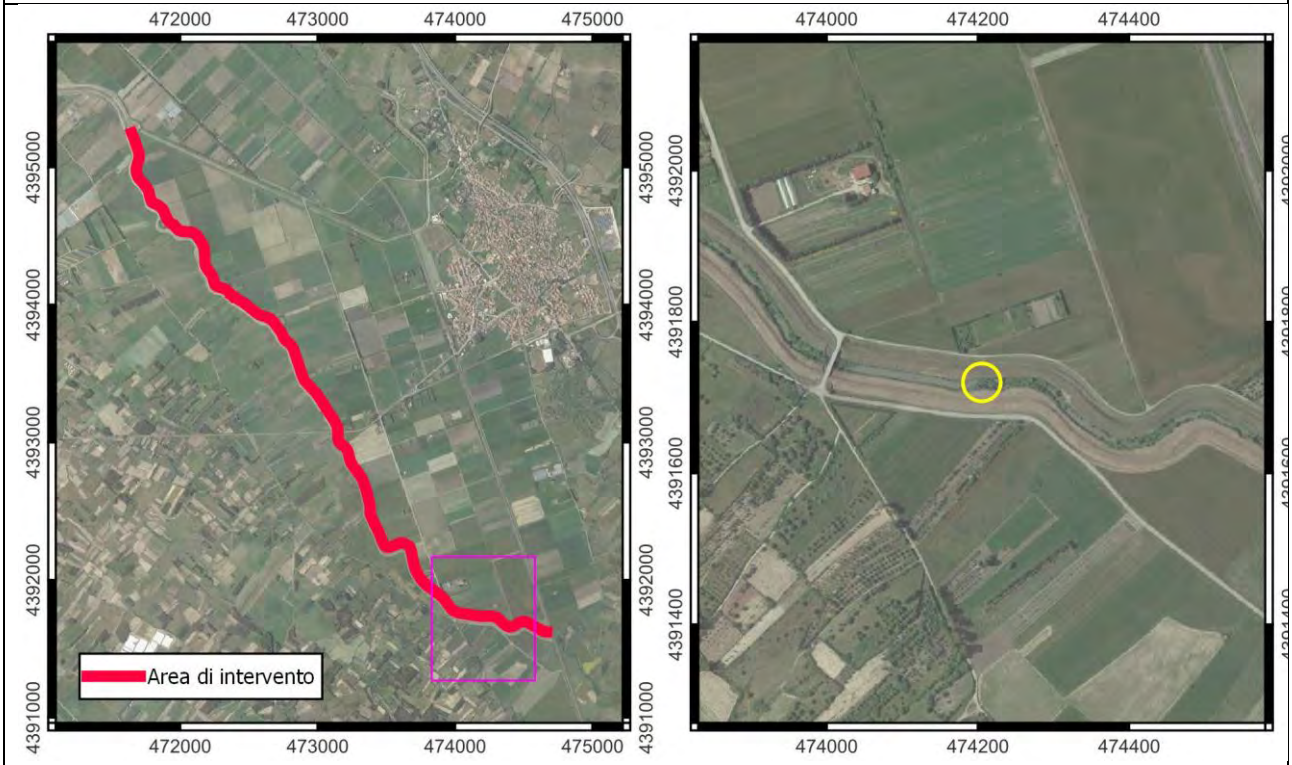

Fotografie



Descrizione

Progressiva +700 m - Condotta idrica pensile

Localizzazione

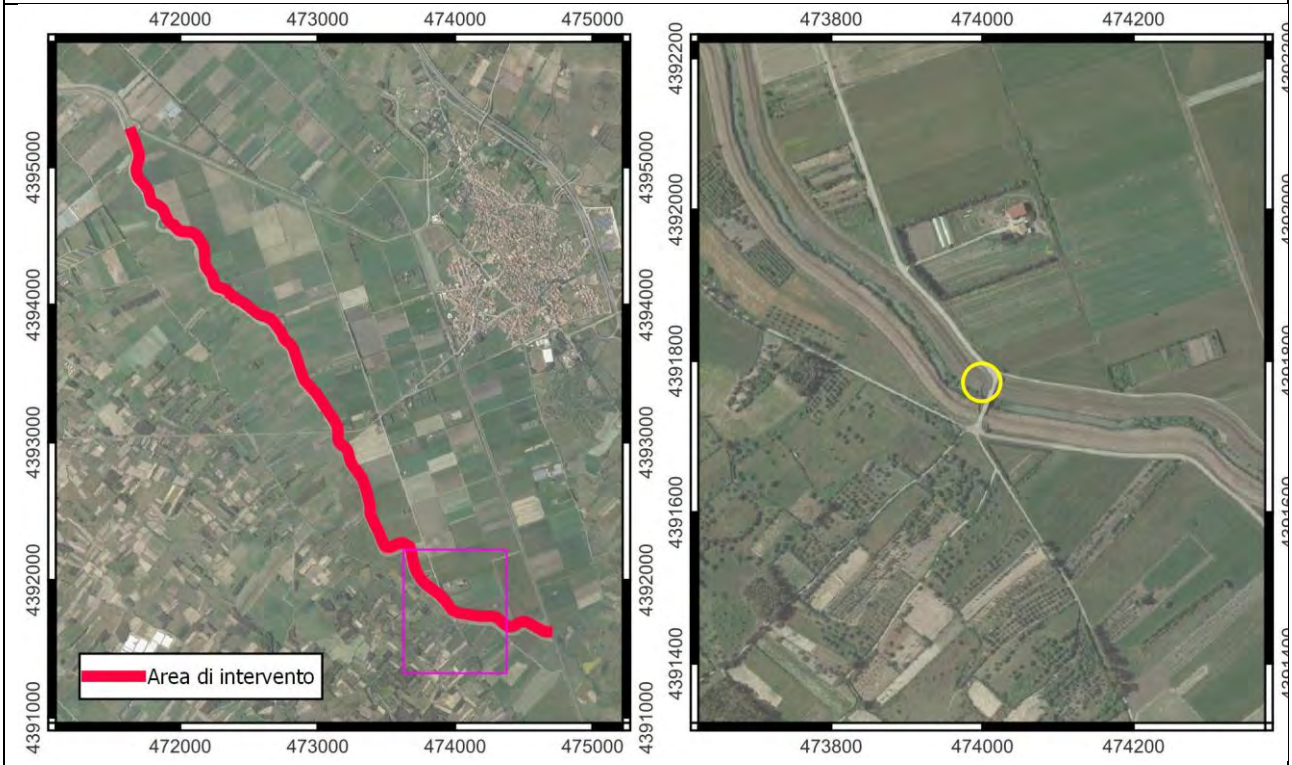

Fotografie







Descrizione

Progressiva +850 m

Localizzazione

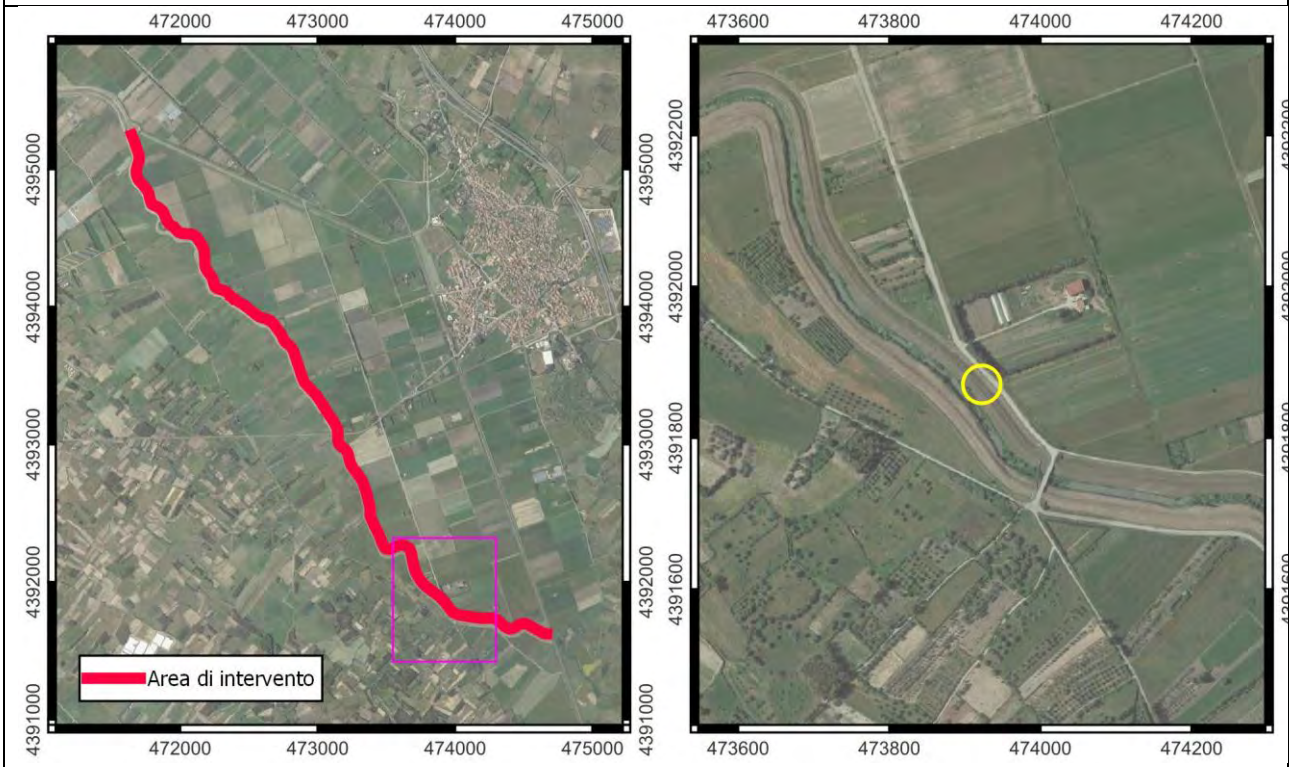

Fotografie



Descrizione
Progressiva +900 m e interferenza con condotta idrica
Localizzazione

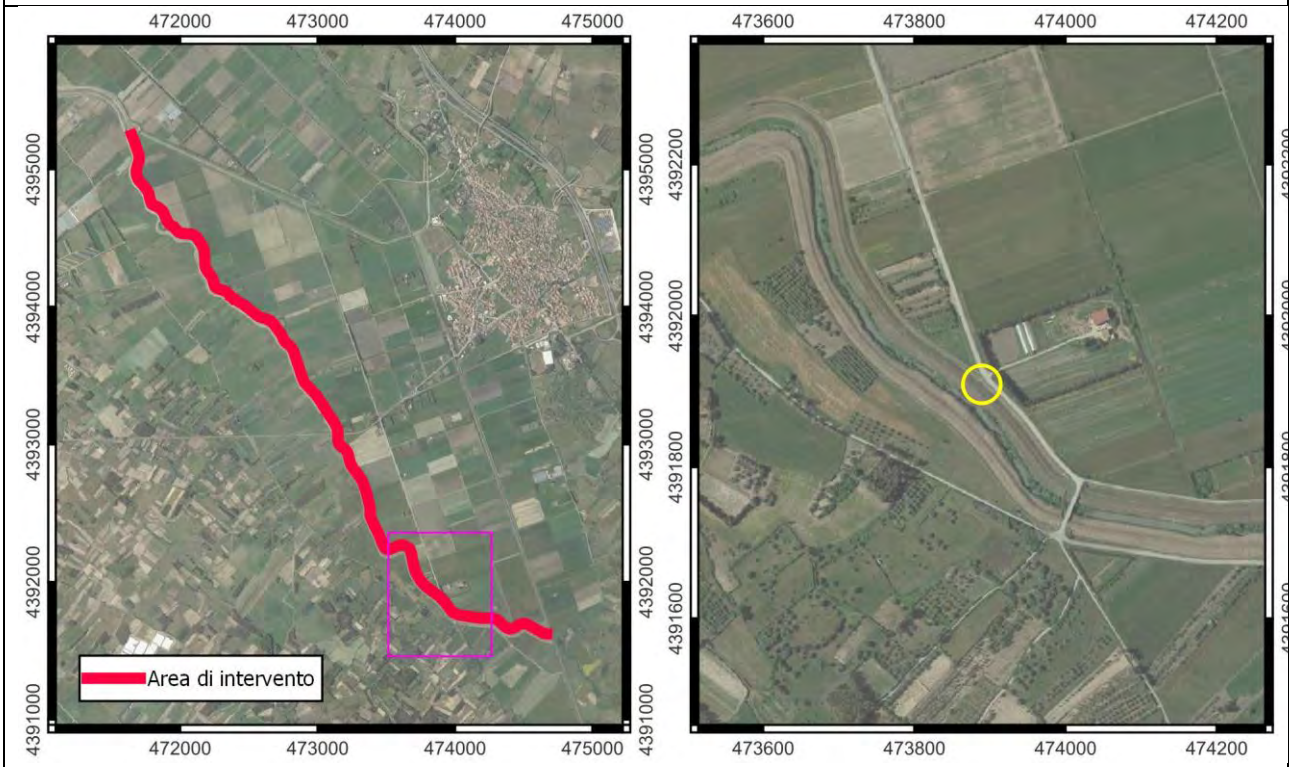

Fotografie	





Descrizione
Progressiva +1200 m, interferenza con linea aerea
Localizzazione

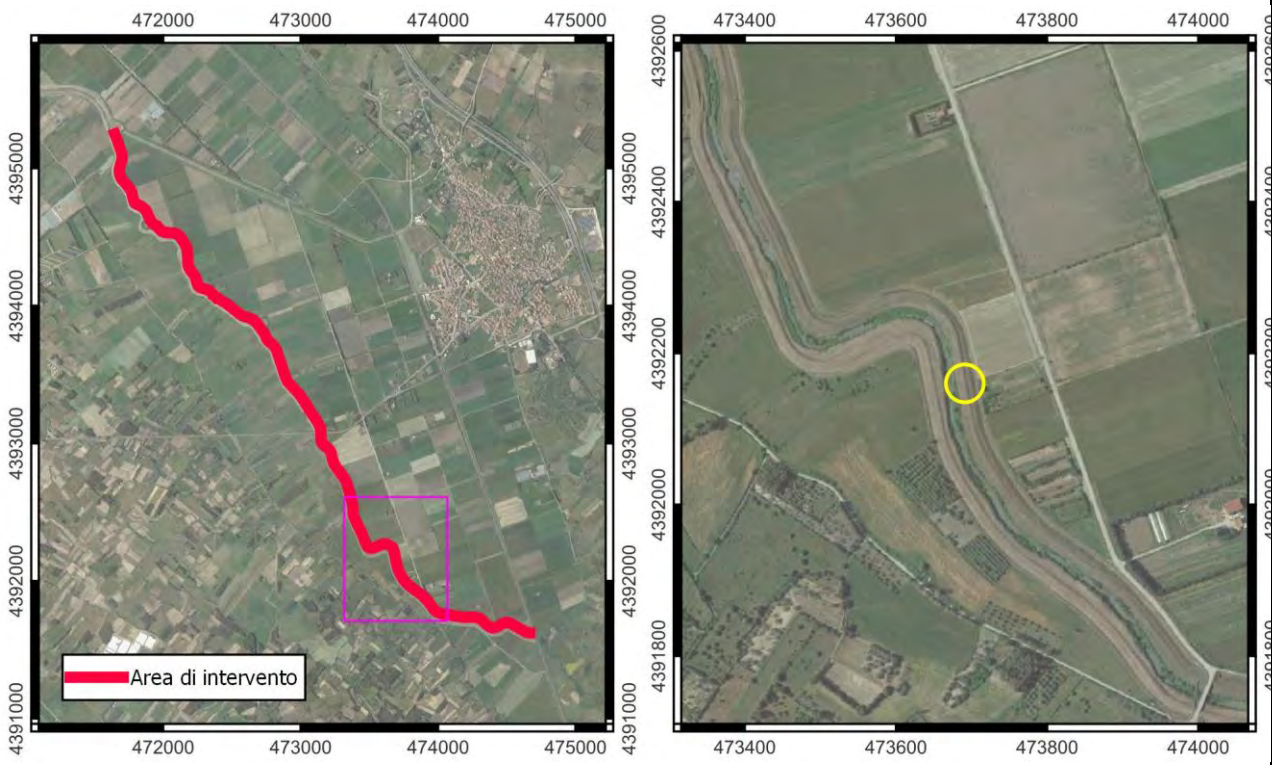

Fotografie



Descrizione
Progressiva +1500 m
Localizzazione

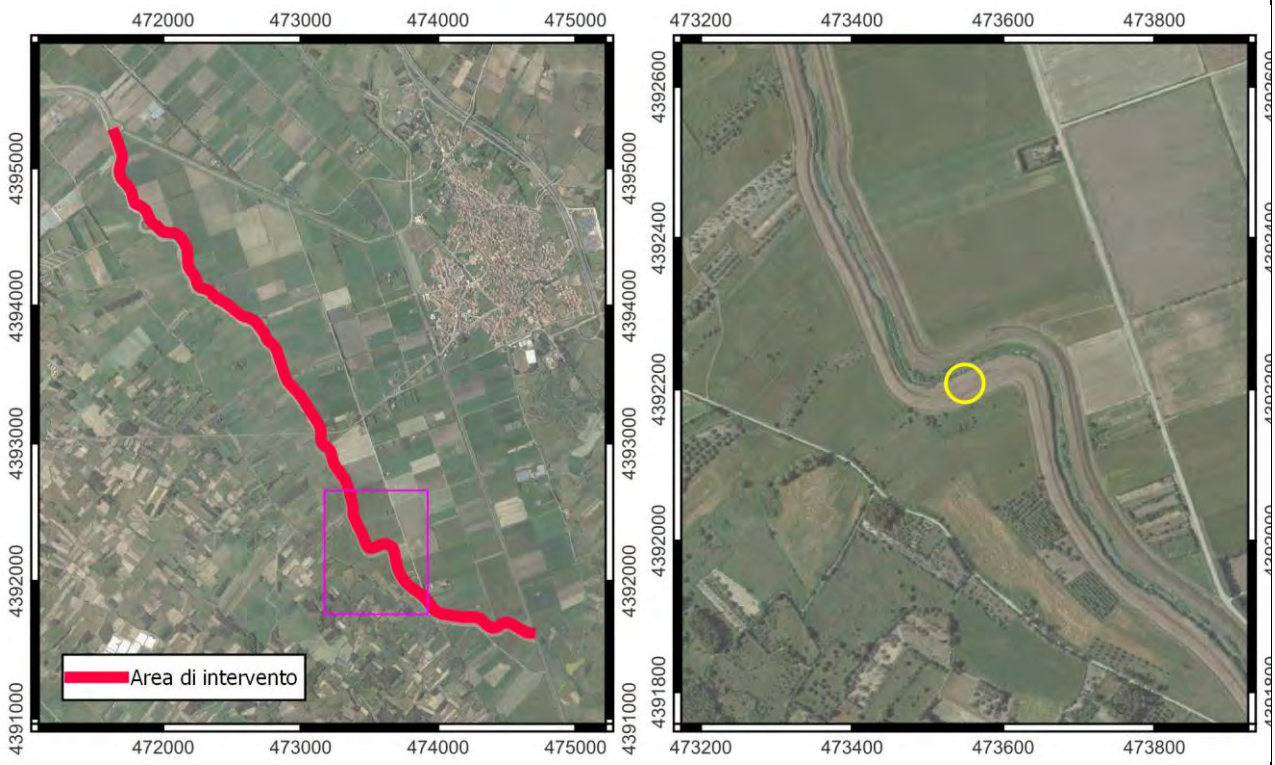

Fotografie



Descrizione

Progressiva +1800 m

Localizzazione

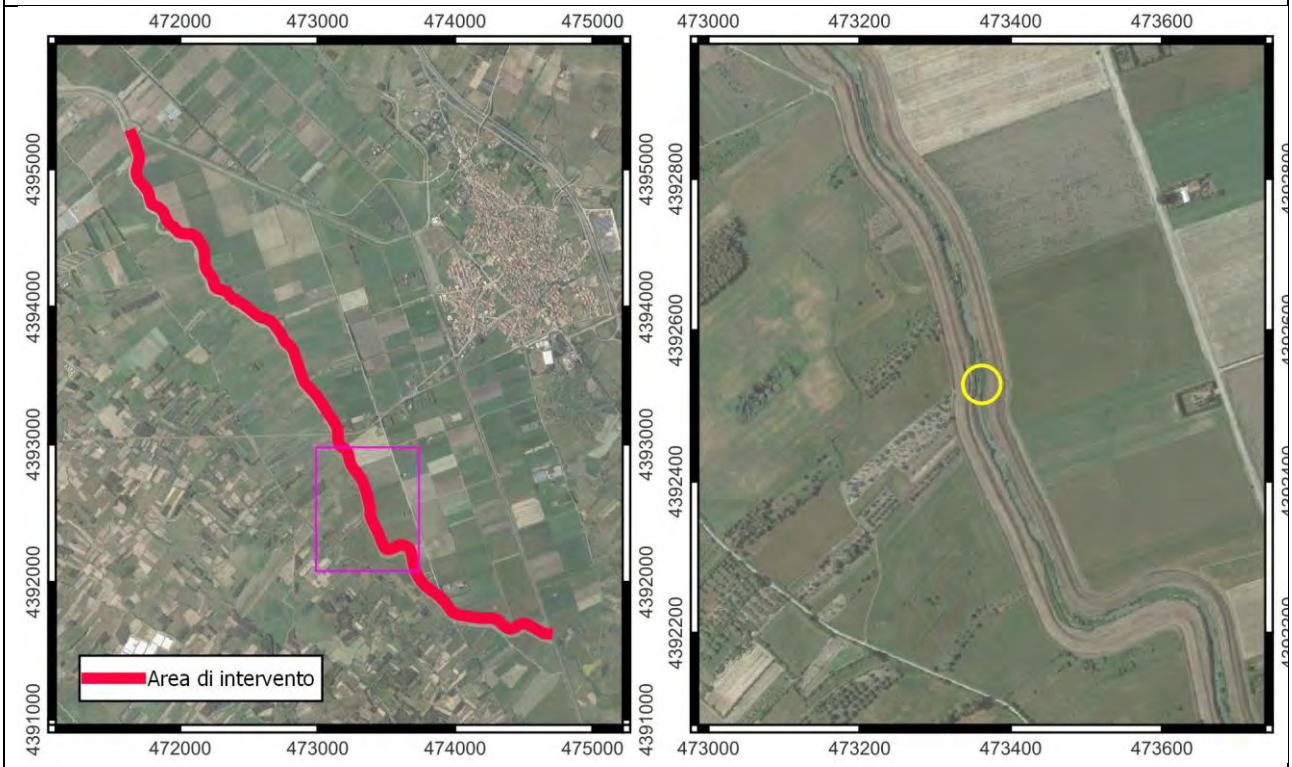

Fotografie





Descrizione
Progressiva +1800 m, cavalcafosso
Localizzazione

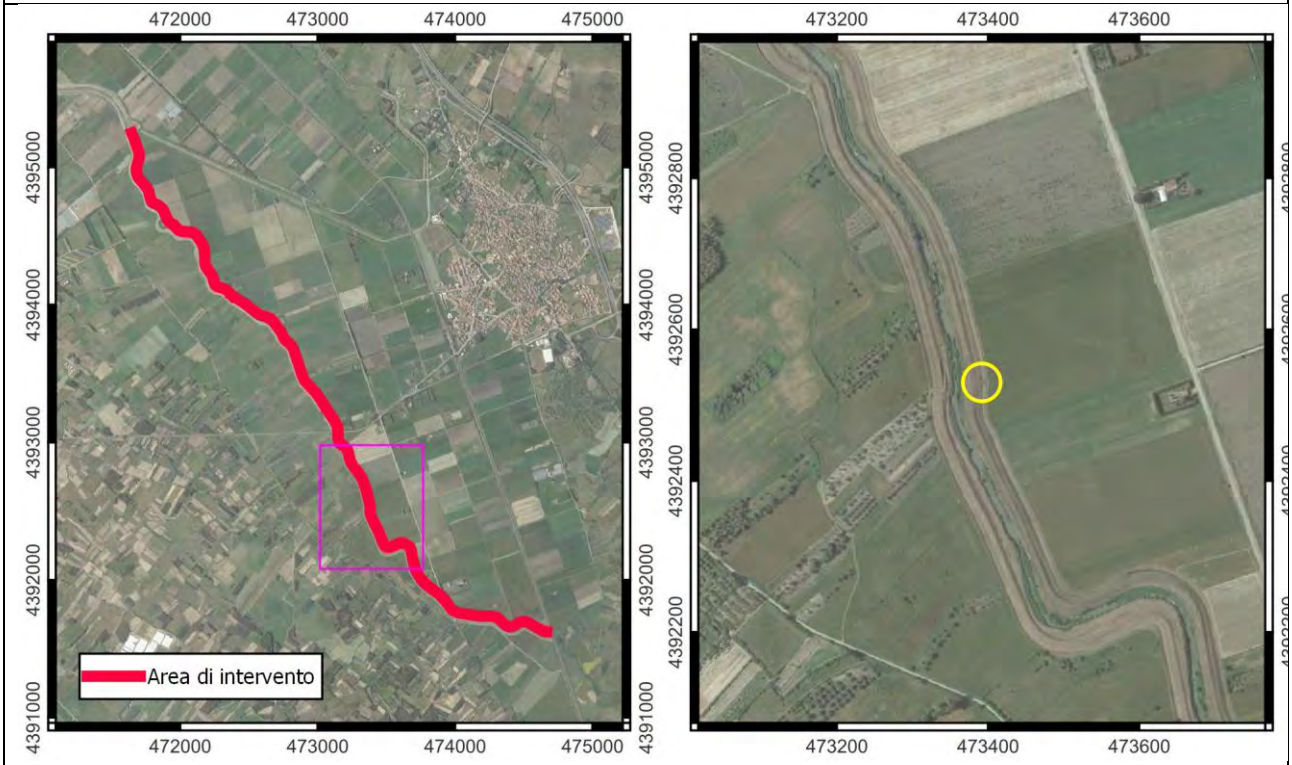

Fotografie	
	

Descrizione

Progressiva +2300 m, cavalcafosso

Localizzazione

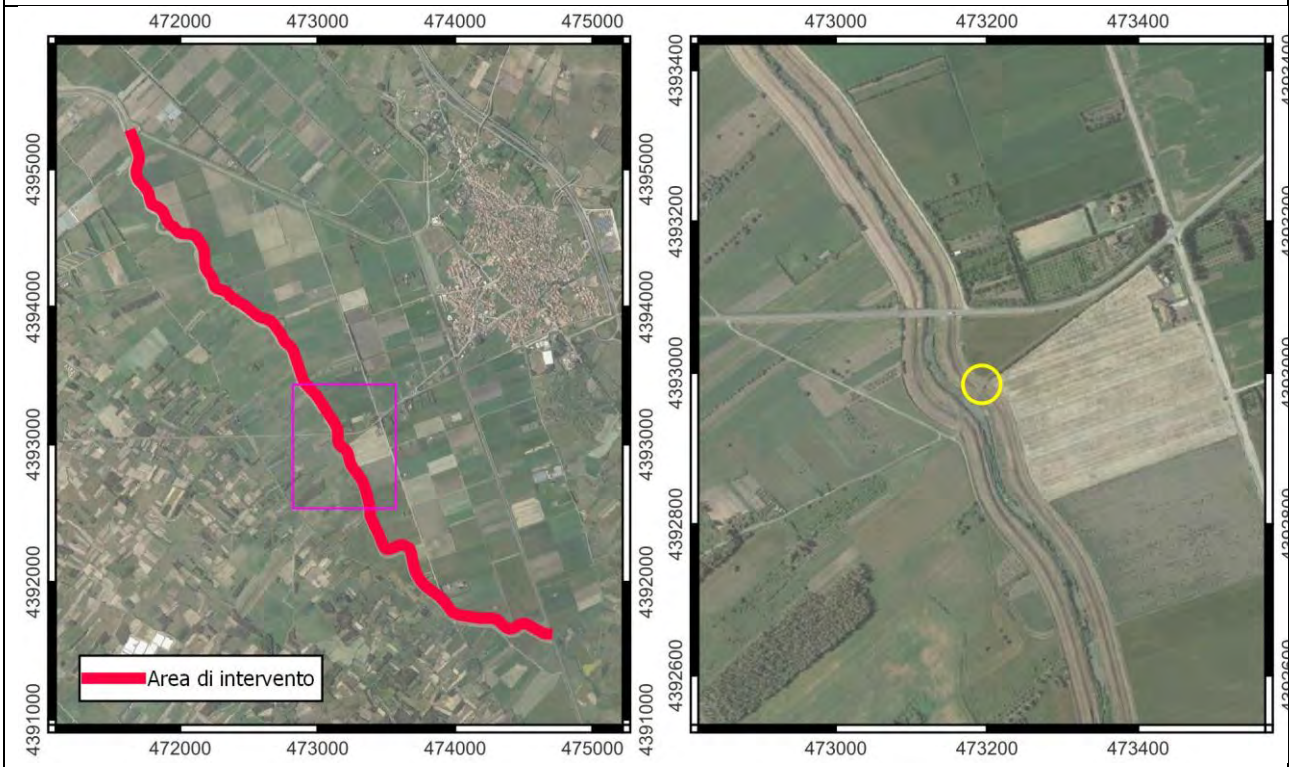

Fotografie





Descrizione
Attraversamento Strada Provinciale SP47
Localizzazione

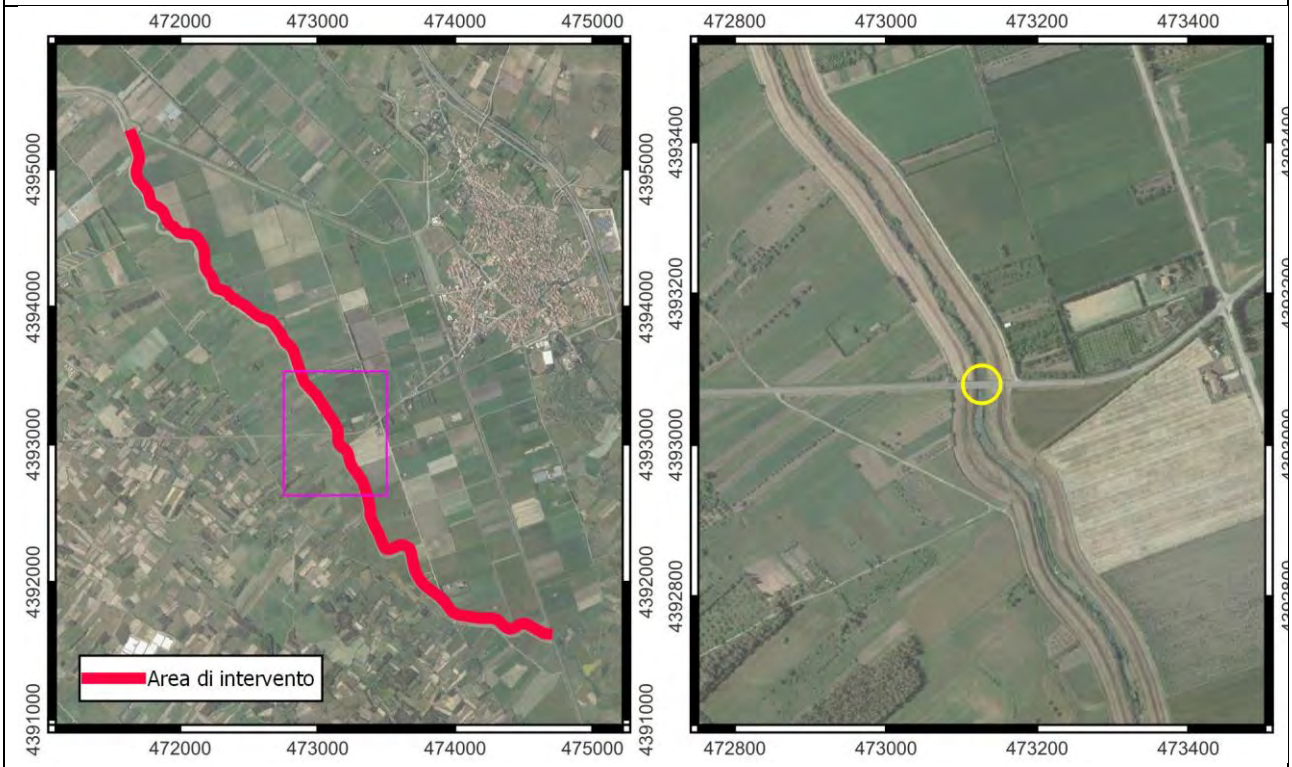

Fotografie







Descrizione
Progressiva +2800 m
Localizzazione

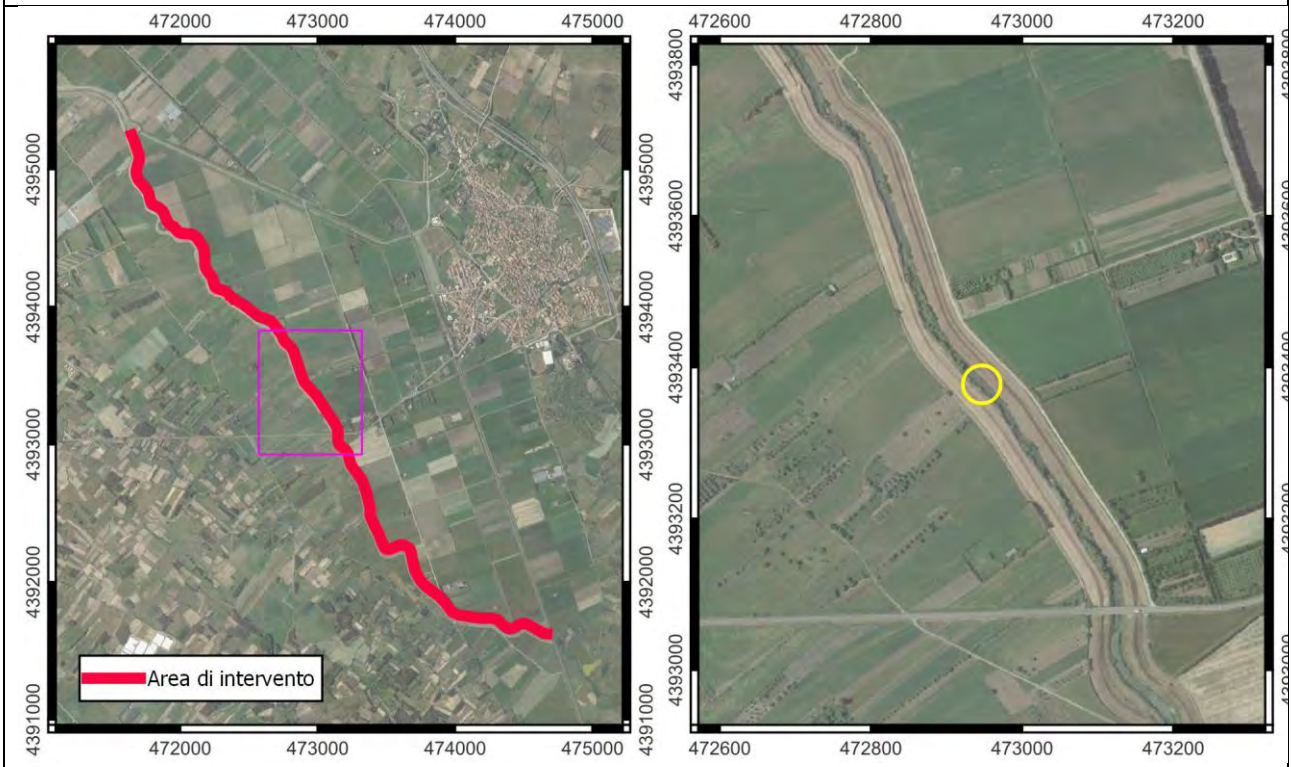

Fotografie



Descrizione
Progressiva +3000 m
Localizzazione

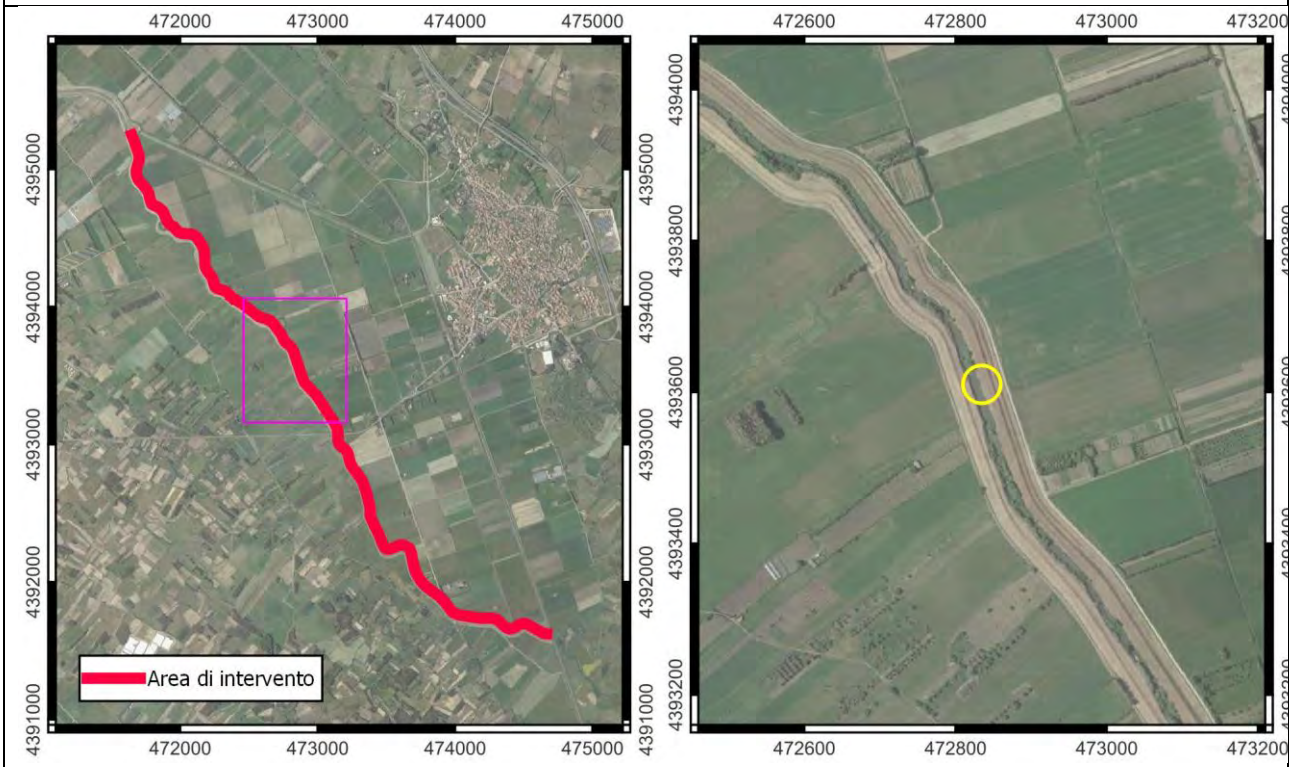

Fotografie



Descrizione
Progressiva +3200 m, cavalcafosso
Localizzazione

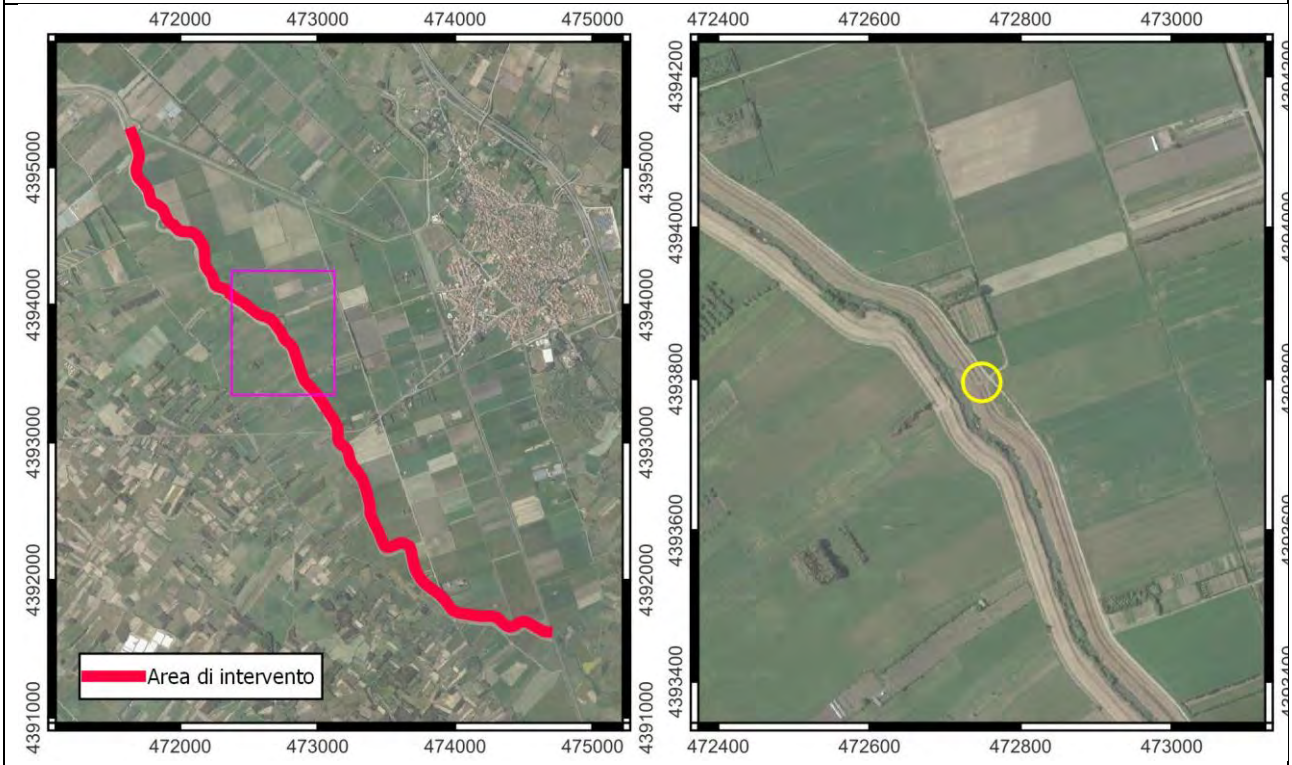

Fotografie	
	

Descrizione

Progressiva +3300 m

Localizzazione

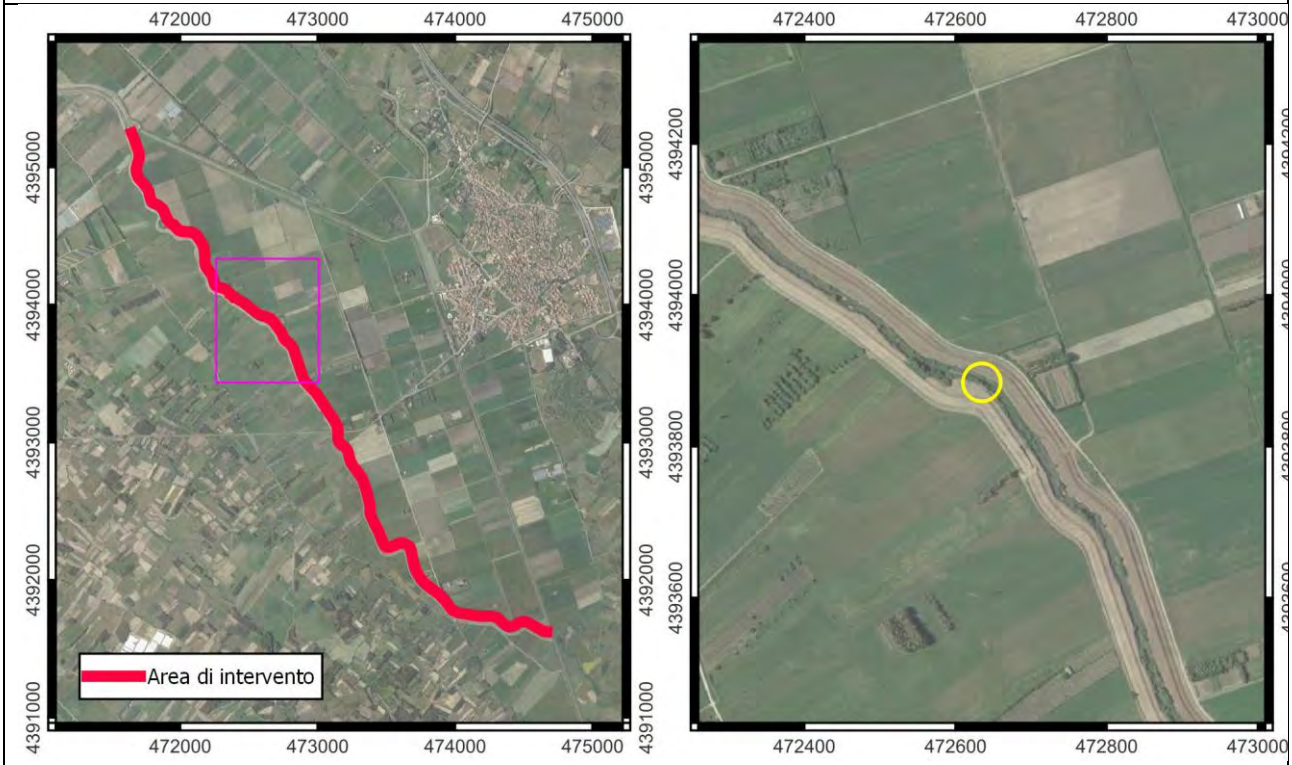

Fotografie



Descrizione
Progressiva +3500 m, interferenza linea aerea
Localizzazione

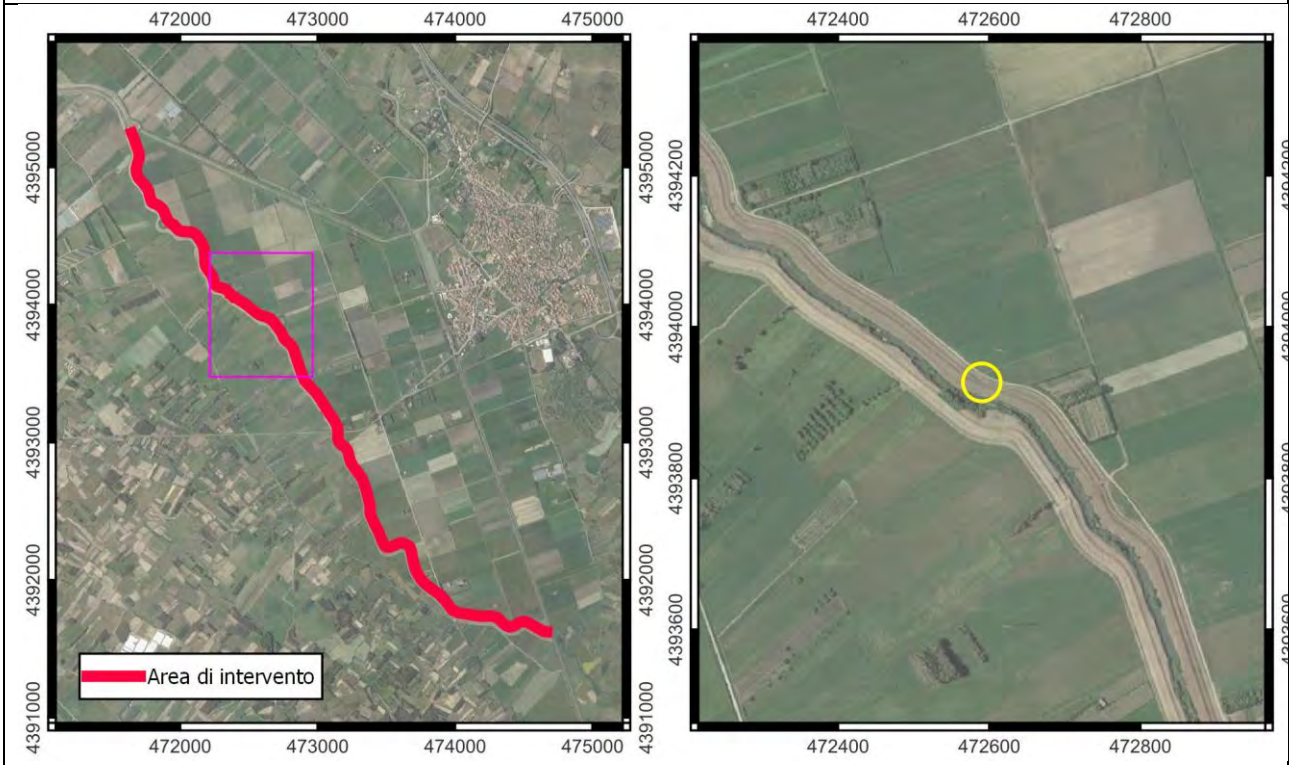

Fotografie



Descrizione
Progressiva +4600 m
Localizzazione

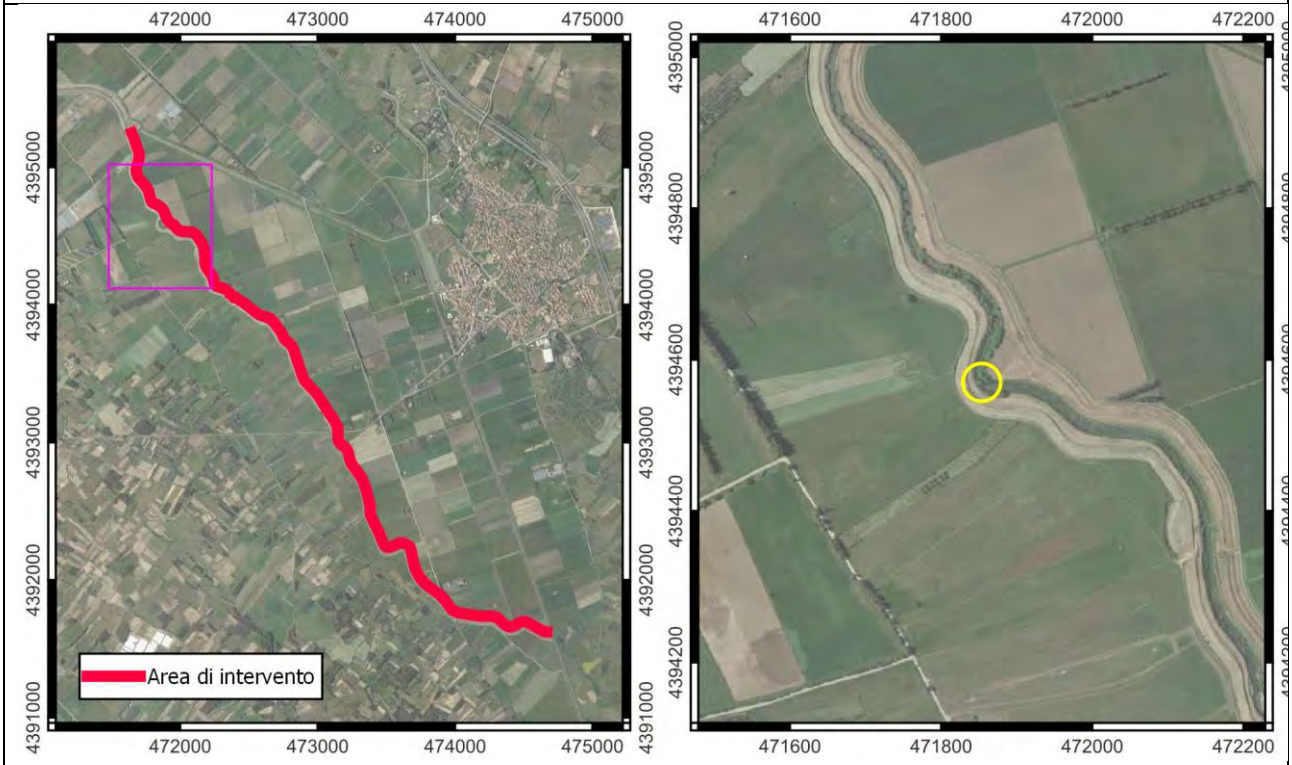

Fotografie



Descrizione
Progressiva +5200 m
Localizzazione

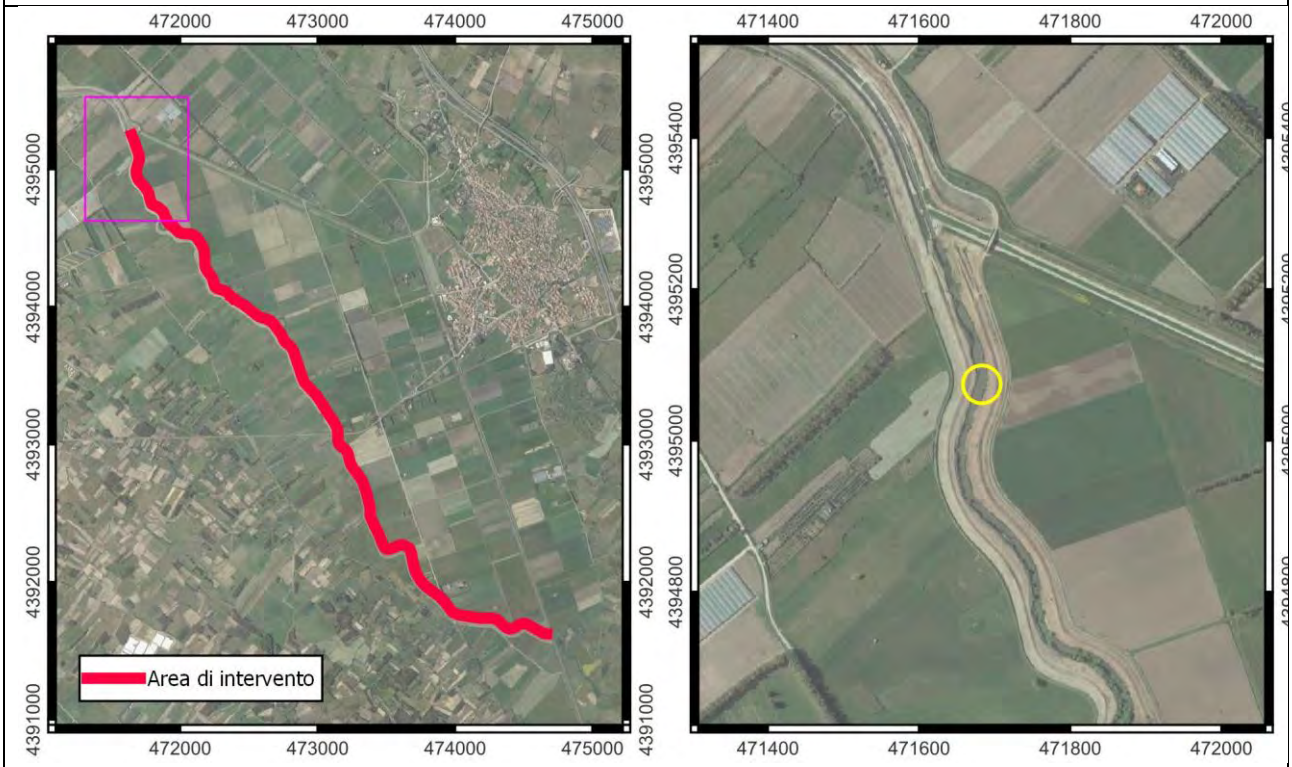

Fotografie



Descrizione
Progressiva +5300 m, cavalcafosso
Localizzazione

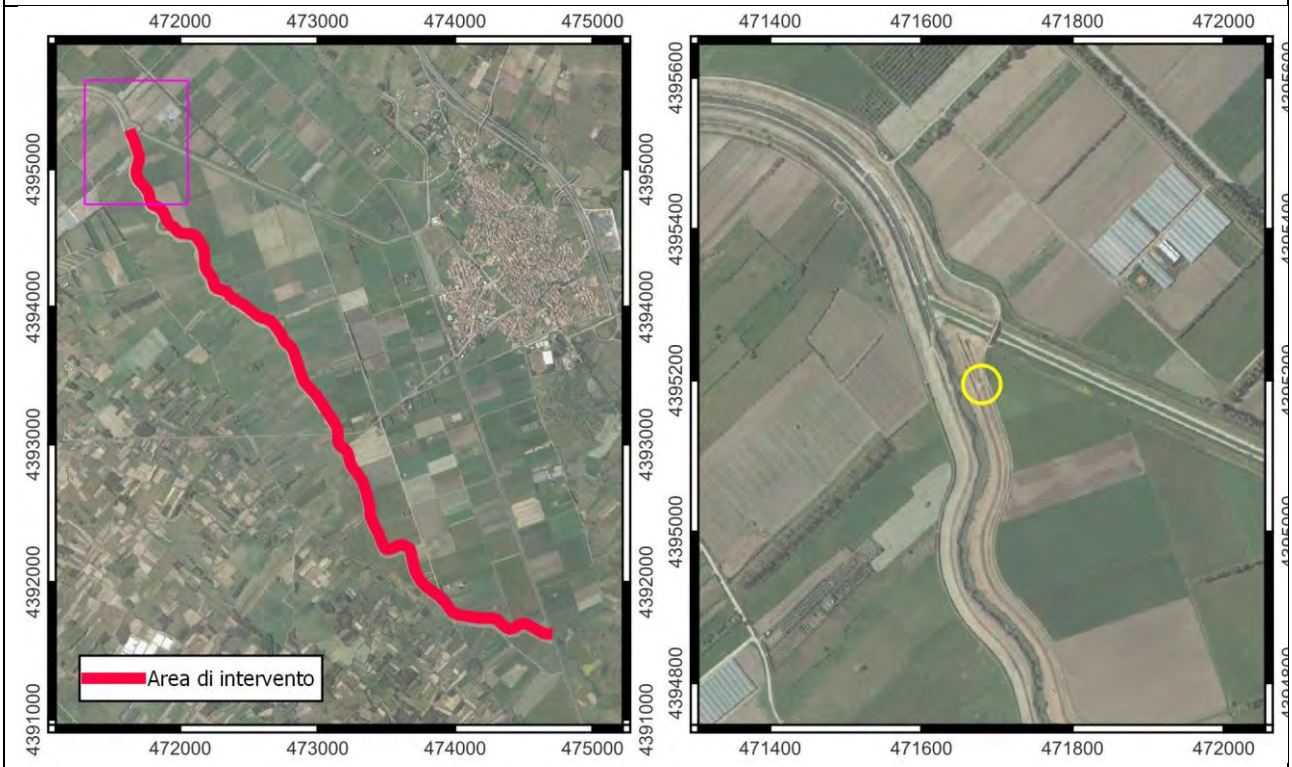

Fotografie	
	

Descrizione
Confluenza col Canale delle Acque Alte
Localizzazione

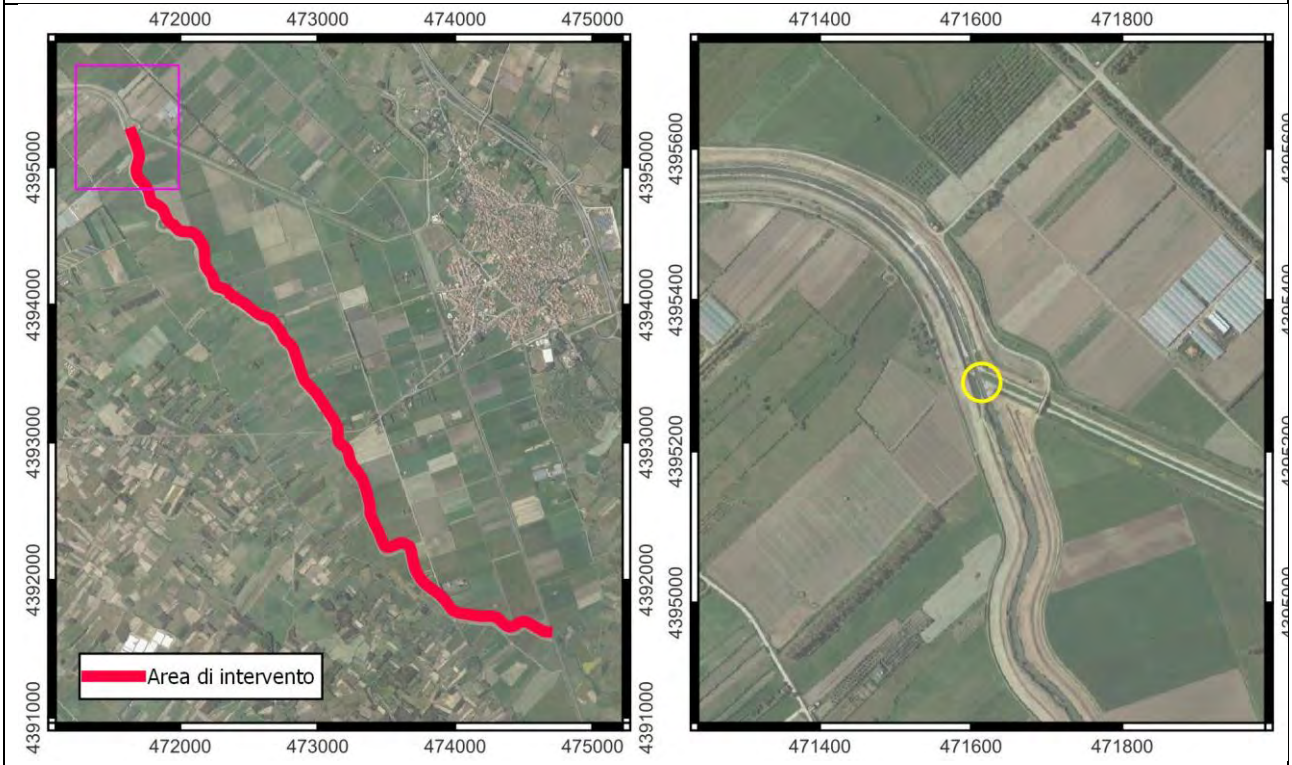

Fotografie

